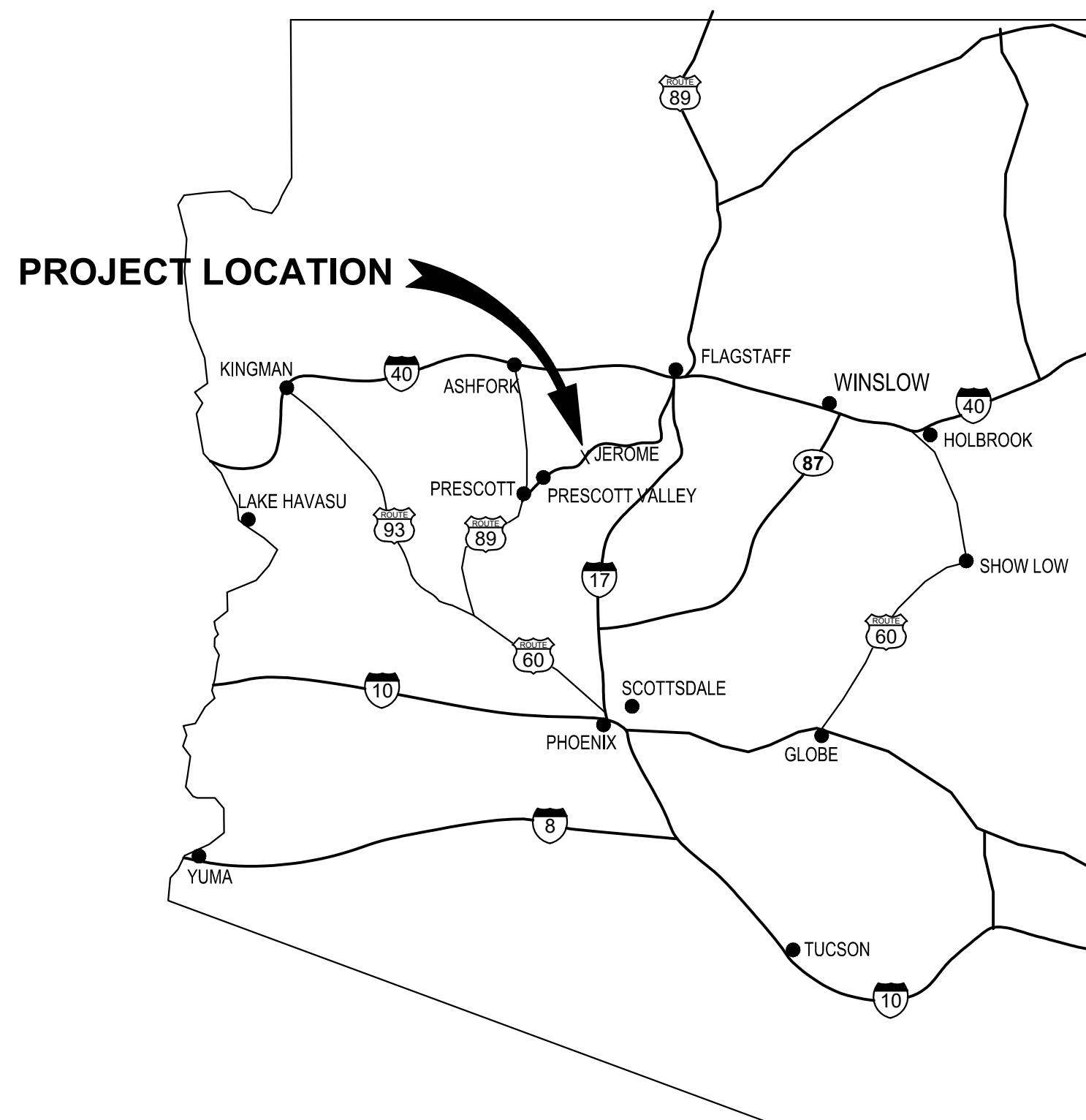


# TOWN OF JEROME

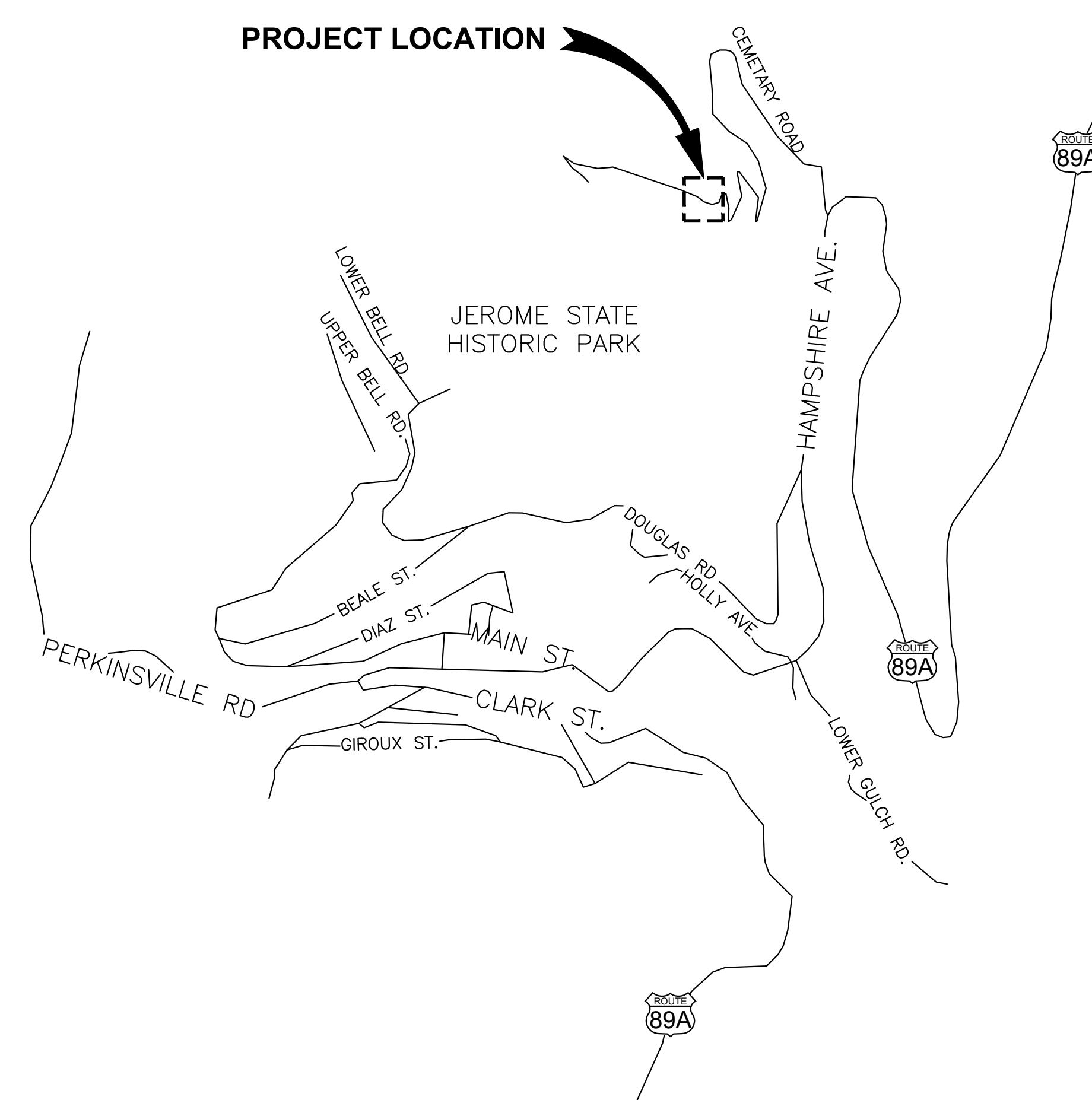
## YAVAPAI COUNTY, ARIZONA

### WASTEWATER TREATMENT PLANT

100% ISSUED FOR BID



LOCATION MAP  
N.T.S.



VICINITY MAP  
N.T.S.

**SURVEY DETAILS:**

- COORDINATES WERE VERIFIED IN THE FIELD USING REAL TIME KINEMATIC GPS OBSERVATIONS RELATIVE TO PUBLISHED CONTROL POINTS.
- SURVEYED DURING THE MONTH OF DECEMBER 2022.
- CONTRACTOR SHALL VERIFY HORIZONTAL AND VERTICAL CONTROLS IN THE FIELD PRIOR TO CONSTRUCTION.
- PROJECT METADATA:

UNITS:  
COORDINATES, DISTANCE AND ELEVATIONS ARE SHOWN IN INTERNATIONAL FEET.

HORIZONTAL DATUM (BASIS OF BEARINGS):  
NAD83 (2011 Epoch) ARIZONA CENTRAL ZONE

VERTICAL DATUM:  
NAVD '88

PROJECT BENCHMARK:  
POINT NUMBER 1  
PRIMARY BENCHMARK DESCRIBED AS: SET 1/2" REBAR  
SET REBAR WITH OPIUS PROCESSED SOLUTION:  
GRID NORTHING = 1365466.36  
GRID EASTING = 643466.42  
OPIUS ELEVATION = 4827.11

- THE COORDINATES PRESENTED ARE SHOWN TO THREE DECIMAL PLACES FOR CALCULATION PURPOSES AND ARE NOT REPRESENTATIVE OF THE PRECISION OF THE SURVEY MEASUREMENTS.
- THIS NOT A PROPERTY BOUNDARY SURVEY.

**PROJECT ADDRESS:**

TOWN OF JEROME WASTEWATER TREATMENT PLANT  
SEWER PLANT ROAD  
JEROME, AZ 86331

**PRINCIPAL OWNER:**

TOWN OF JEROME  
600 CLARK STREET, P.O. BOX 335  
JEROME, AZ 86331

**GEODETIC CONTROL:**

PT	NORTHING	EASTING	ELEVATION
1	1365466.36	643466.42	4827.11
2	1365826.06	643587.50	4801.17
3	1365527.64	643545.12	4815.50
4	1364201.32	642110.19	4832.28
5	1364259.41	642191.45	4827.73
6	1365024.28	642592.65	4654.33

**CONSULTANTS:**

ENGINEER OF RECORD  
PACIFIC ADVANCED CIVIL ENGINEERING (PACE)  
8723 E. VIA DE COMMERCIO, #A204  
SCOTTSDALE, AZ 85258  
BUSINESS LICENSE NO. 1006013  
(480) 991-3595


CONTACT: TAYLOR PIERCE, P.E.  
CONTACT: MIKE KREBS, P.E.

CIVIL ENGINEER  
SEC ENGINEERING  
825 COVE PARKWAY  
COTTONWOOD, AZ 86326  
(928) 282-7787  
CONTACT: KRISHAN GINIGE

STRUCTURAL ENGINEER:  
PK ASSOCIATES  
6900 E. BELLEVIEW AVENUE, SUITE 200  
GREENWOOD VILLAGE, CO 80111  
(720) 799-1053  
CONTACT: JAMES APPELYARD

ELECTRICAL ENGINEER:  
WRIGHT ENGINEERING  
165 E. CHILTON DRIVE  
CHANDLER, AZ 85225  
(480) 497-5829  
CONTACT: JACOB BIELEFELDT

NO.	BY	DATE	REVISIONS



PREPARED BY:	PACE
DESIGNED BY:	NE
DRAWN BY:	DS, WW
CHECKED BY:	TP, AS NOTED
DATE:	NOV 2025
JOB NO.:	B614

TITLE SHEET

TOWN OF JEROME  
WASTEWATER  
TREATMENT PLANT  
AZ  
YAVAPAI CO.

100% ISSUED FOR BID

PREPARED BY: TAYLOR B. PIERCE R.C.E. 70097 DATE: \_\_\_\_\_

8723 E. VIA DE COMMERCIO, SUITE A-204 | SCOTTSDALE, AZ 85258  
P: (480) 991-3595 | www.pacewater.com

SHEET  
**G1.0**  
1 OF 99 SHEETS  
JOB NO. B614

**FINAL DESIGN APPROVAL:**

BY: \_\_\_\_\_ DATE: \_\_\_\_\_

TOWN MANAGER  
THE TOWN APPROVES THESE PLANS FOR CONCEPT ONLY AND IS NOT LIABLE FOR ERRORS OR OMISSIONS

**RECORD DRAWING:**

THESE RECORD DRAWINGS HAVE BEEN PREPARED BASED ON INFORMATION PROVIDED BY THE CONSTRUCTION CONTRACTOR. THE ENGINEER HAS INSPECTED THE COMPLETED FACILITIES AND CERTIFIES THAT THEY ARE A SUBSTANTIALLY ACCURATE PRESENTATION OF THE LAYOUT AND CONDITION OF THE CONSTRUCTED PROJECT.

NAME \_\_\_\_\_ (SEAL)  
REGISTRATION NO. \_\_\_\_\_ DATE \_\_\_\_\_  
REVD. BY: \_\_\_\_\_  
FIELD ENGINEERING

W:\0614\Engineering\B614-30\Drawings\B614 - G1.0 TITLE SHEET.dwg - Tab: G1.0 - by: medlinton on 04/02/25 at 12:17:57 PM

THESE DRAWINGS ARE THE PROPERTY OF P.A.C.E. AND SHALL NOT BE REPRODUCED IN ANY MANNER NOR BE USED FOR CONSTRUCTION UNLESS STAMPED "ISSUED FOR CONSTRUCTION".