

TOWN OF JEROME, ARIZONA

POST OFFICE BOX 335. JEROME, ARIZONA 86331

FOUNDED 1876
INCORPORATED 1899

ORDINANCE NO. 180

AN ORDINANCE AMENDING THE ZONING MAP OF THE TOWN OF JEROME, ARIZONA, SO AS TO CHANGE CERTAIN DISTRICT BOUNDARIES AND CLASSIFICATIONS. BE IT ORDAINED BY THE MAYOR AND COMMON COUNCIL OF THE TOWN OF JEROME, YAVAPAI COUNTY, ARIZONA, AS FOLLOWS:


Section 1. That parcel of land lying within the Town of Jerome, Arizona, comprised of 3 contiguous lots further described as Lots 1 and 2 of Block 1, Dundee Place and Lot 1043 of Block 51, Hampshire Addition shall be and is hereby reclassified from Single Family Residential (RL-5) to Light Industrial (I-1).

Section 2. That at least 3 copies of the Zoning Map of the Town of Jerome, as adopted and including the amendments herein, shall be filed immediately in the office of the Town Clerk for Public use and inspection.


WHEREAS, it is necessary for the preservation of the peace, health and safety of the Town of Jerome, Arizona, an emergency is declared to exist, and this ordinance shall become immediately operative and in force from and after the date of posting hereof.

PASSED AND ADOPTED by the Mayor and Common Council of the Town of Jerome, Arizona, this 21st day of January, 1979.

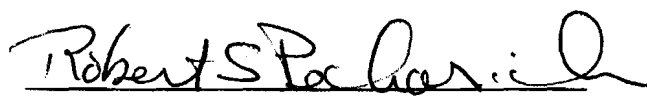
APPROVED THIS 21st day of January, 1979, by the affirmative vote of three fourths of the Common Council of the Town of Jerome, Arizona.


MAYOR

ATTEST:


TOWN CLERK

APPROVED AS TO FORM:


ATTORNEY, TOWN OF JEROME